



**DEPARTMENT OF THE ARMY**  
**OFFICE OF THE ASSISTANT CHIEF OF STAFF FOR INSTALLATION MANAGEMENT**  
**600 ARMY PENTAGON**  
**WASHINGTON, DC 20310-0600**

May 30, 2019

Base Realignment and Closure Division

Dr. B.J Howerton  
Bureau of Indian Affairs  
Branch of Environmental & Cultural Resources Management  
12220 Sunrise Valley Dr.  
Reston, VA. 20191-5600

RE: Access Notification for Parcel 14, Fort Wingate Depot Activity, McKinley County, New Mexico

Dear Dr. Howerton:

The Department of the Army respectfully submits this notification of its intention to check water levels and perform routine well maintenance at a piezometer and monitoring wells within Parcel 14 which was part of the Fort Wingate Depot Activity prior to being transferred to the Department of the Interior on August 3, 2017. A map showing the locations of the piezometer and monitoring wells is enclosed. The Army will be accessing Parcel 14 in accordance with the terms of the Letter of Transfer between the Army and DOI, and in compliance with Section 2829F (b) (2) *Access for Environmental Response Actions* of the National Defense Authorization Act enacted on December 23, 2016. The work will begin on July 22, 2019 and be completed within five days. The Army is conducting the work to comply with the Resource Conservation and Recovery Act Permit (EPA ID# NM6213820974) issued by the New Mexico Environment Department on February 25, 2015.

If you have questions or require further information, please call me at (505) 721-9770.

Sincerely,

SMITH.STEVEN.  
W.1231038520

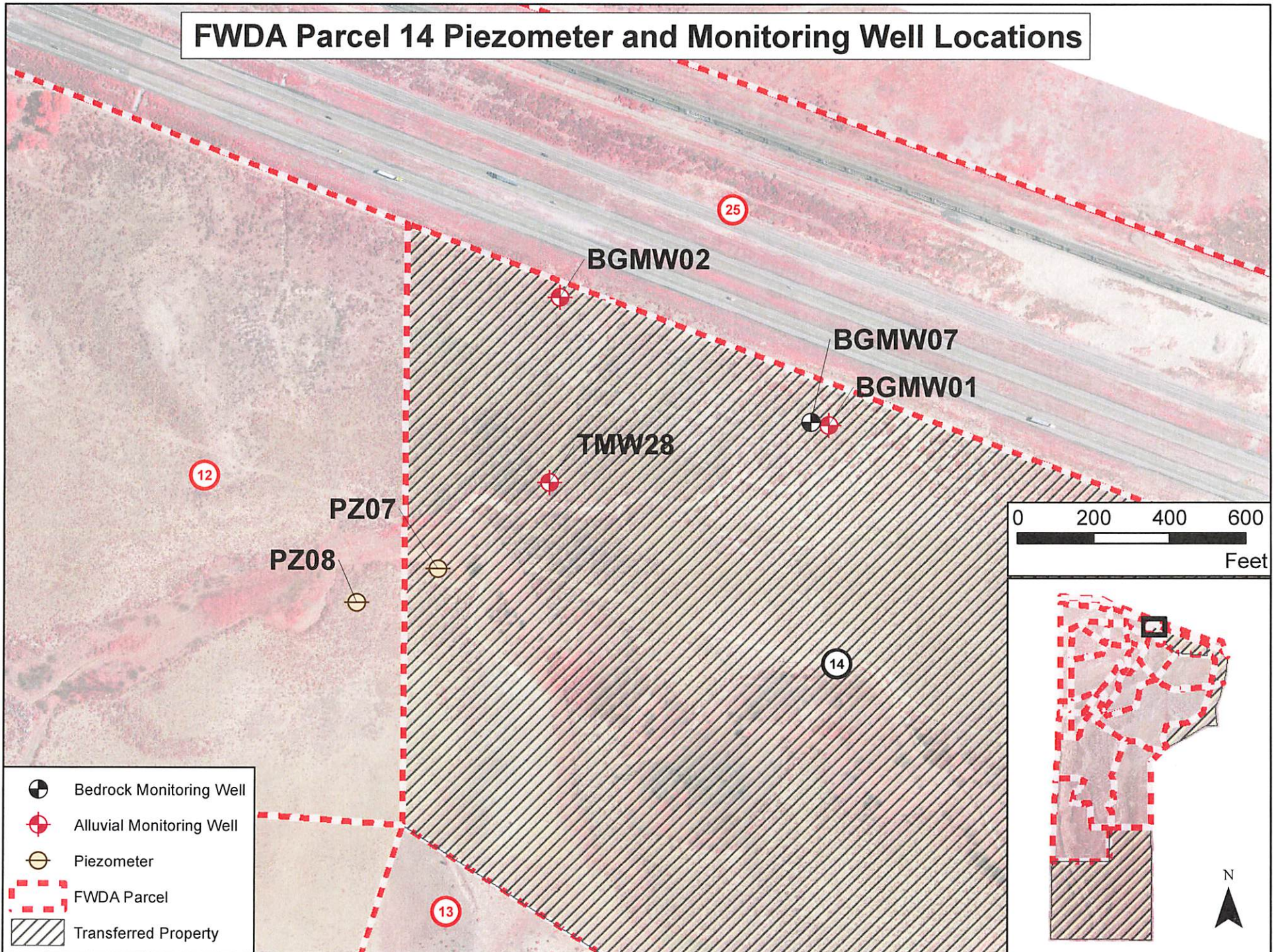
Digitally signed by  
SMITH.STEVEN.W.1231038520  
Date: 2019.05.30 10:56:59  
-05'00'

For Mark Patterson  
BRAC Environmental Coordinator

Enclosures: Map

CF:  
Mr. Ian Thomas, BRAC-D  
Mr. Steve Smith, USACE SWF  
Mr. Clayton Seoutewa, SW BIA  
Ms. Jennifer Turner, DOI  
Mr. Mark Harrington, Pueblo of Zuni  
Ms. George Padilla, BIA, NRO  
Ms. Sharlene Begay-Platero, Navajo Nation IDR  
Mr. Saqib Khan, USACE SWT  
Ms. Daisy Pate, USACE SPA  
Ms. Chelsea Montoya, USACE SPA  
FWDA Admin Record, Ohio / New Mexico

# FWDA Parcel 14 Piezometer and Monitoring Well Locations



## Christy Esler

---

**From:** Christy Esler <cesler@sundance-inc.net>  
**Sent:** Thursday, May 30, 2019 2:40 PM  
**To:** B.J Howerton  
**Cc:** Ian Thomas (ian.m.thomas2.civ@mail.mil); Patterson, Mark C CIV (US); Steven Smith (steve.w.smith@usace.army.mil); Saqib SWF Khan (Saqib.Khan@usace.army.mil); Pate, Daisy B CIV USARMY CESPAs (US); 'Montoya, Chelsea R CIV USARMY CESPAs (US)'; Jennifer Turner; Mark Harrington; george.padilla@bia.gov; Sharlene Begay-Platero; Clayton Seoutewa  
**Subject:** Access Notification for Parcel 14, Fort Wingate Depot Activity  
**Attachments:** Access Notification for Parcel 14\_Howerton\_30May2019.pdf; Parcel14map\_30May2019\_Access Notification ltrs\_FWDA.pdf

Dr. B.J Howerton,

The Department of the Army respectfully submits the attached notification of its intention to check water levels and perform routine well maintenance at a piezometer and monitoring wells within Parcel 14, Fort Wingate Depot Activity.

If you have questions or require further information, please call Mark Patterson at 505-721-9770.

Thank you,

**Christy Esler | Program Manager**

Sundance Consulting, Inc.

Woman-Native American- Owned Small Business

4292 Tallmadge Rd. | Rootstown, OH 44272

330 578-3024 Office | 330 727-0042 Cell

330 358-7311 (U.S Army office/ Fort Wingate Army Depot)

[cesler@sundance-inc.net](mailto:cesler@sundance-inc.net)

[www.sundance-inc.net](http://www.sundance-inc.net)

**CONFIDENTIALITY NOTICE:**

*This message (including any attachments or enclosures) contains information that may be confidential and is intended only for the use of the individual or entity named above. If you have received this communication in error, please immediately notify me by return email and destroy the communication.*



DEPARTMENT OF THE ARMY  
OFFICE OF THE ASSISTANT CHIEF OF STAFF FOR INSTALLATION MANAGEMENT  
600 ARMY PENTAGON  
WASHINGTON, DC 20310-0600

May 30, 2019

Base Realignment and Closure Division

Ms. George Padilla  
BIA/NRO/DECSM  
Gallup Federal Building Room 116  
301 West Hill  
Gallup, NM 87301

RE: Access Notification for Parcel 14, Fort Wingate Depot Activity, McKinley County, New Mexico

Dear Ms. Padilla:

The Department of the Army respectfully submits this notification of its intention to check water levels and perform routine well maintenance at a piezometer and monitoring wells within Parcel 14 which was part of the Fort Wingate Depot Activity prior to being transferred to the Department of the Interior on August 3, 2017. A map showing the locations of the piezometer and monitoring wells is enclosed. The Army will be accessing Parcel 14 in accordance with the terms of the Letter of Transfer between the Army and DOI, and in compliance with Section 2829F (b) (2) *Access for Environmental Response Actions* of the National Defense Authorization Act enacted on December 23, 2016. The work will begin on July 22, 2019 and be completed within five days. The Army is conducting the work to comply with the Resource Conservation and Recovery Act Permit (EPA ID# NM6213820974) issued by the New Mexico Environment Department on February 25, 2015.

If you have questions or require further information, please call me at (505) 721-9770.

Sincerely,

SMITH.STEVEN.  
W.1231038520

Digitally signed by  
SMITH.STEVEN.W.1231038520  
Date: 2019.05.30 10:55:45  
-05'00'

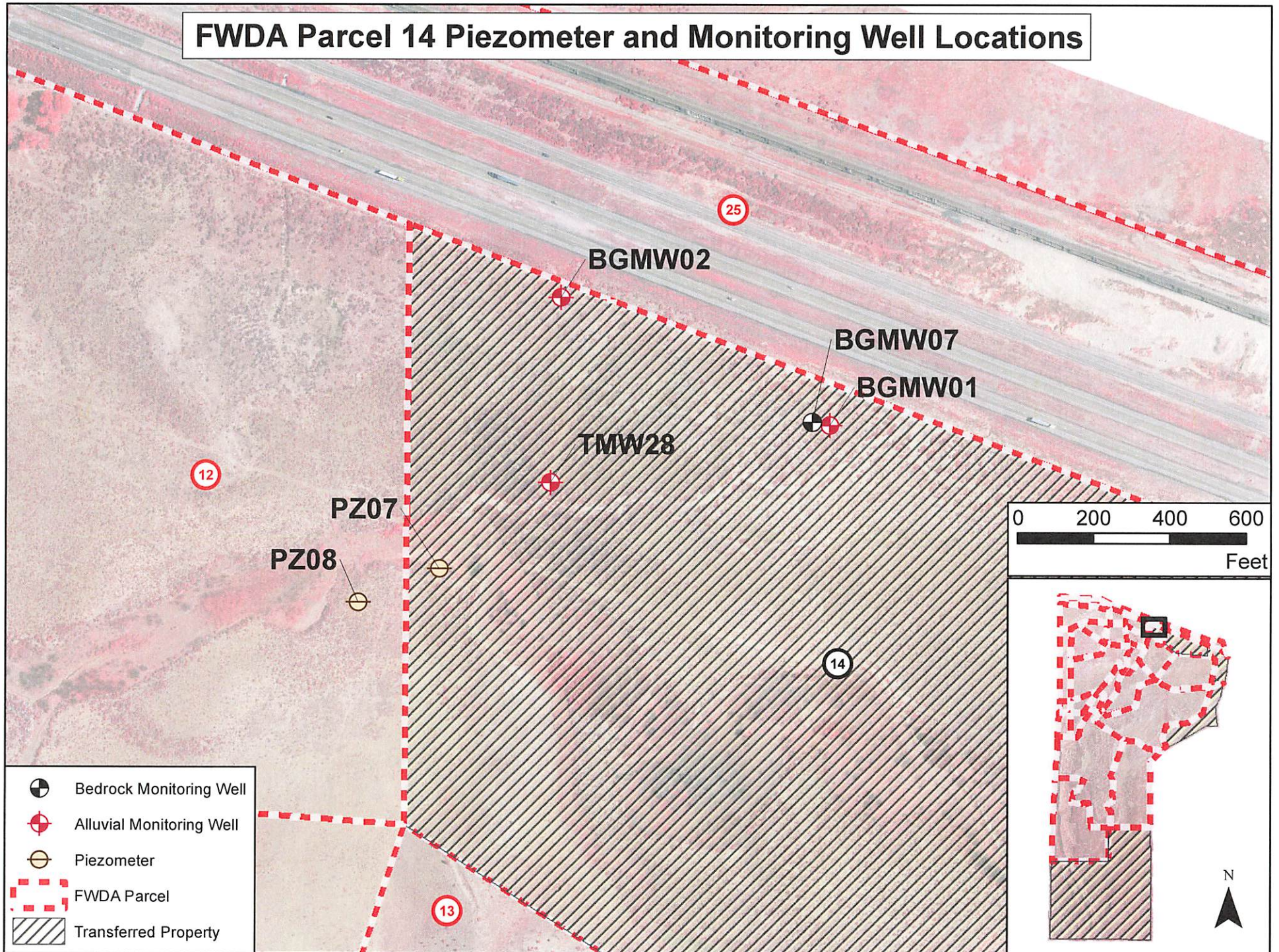
For Mark Patterson  
BRAC Environmental Coordinator

Enclosures: Map

CF:

Mr. Ian Thomas, BRAC-D  
Mr. Steve Smith, USACE SWF  
Dr. B.J Howerton, BIA  
Mr. Clayton Seoutewa, SW BIA  
Mr. Mark Harrington, Pueblo of Zuni  
Ms. Jennifer Turner, DOI  
Ms. Sharlene Begay-Platero, Navajo Nation IDR  
Mr. Saqib Khan, USACE SWT  
Ms. Daisy Pate, USACE SPA  
Ms. Chelsea Montoya, USACE SPA  
FWDA Admin Record, Ohio / New Mexico

# FWDA Parcel 14 Piezometer and Monitoring Well Locations



## Christy Esler

---

**From:** Christy Esler <cesler@sundance-inc.net>  
**Sent:** Thursday, May 30, 2019 2:42 PM  
**To:** george.padilla@bia.gov  
**Cc:** Ian Thomas (ian.m.thomas2.civ@mail.mil); Patterson, Mark C CIV (US); Steven Smith (steve.w.smith@usace.army.mil); Saqib SWF Khan (Saqib.Khan@usace.army.mil); 'Montoya, Chelsea R CIV USARMY CESP A (US)'; Pate, Daisy B CIV USARMY CESP A (US); Clayton Seoutewa; Mark Harrington; Sharlene Begay-Platero; Jennifer Turner; B.J Howerton  
**Subject:** Access Notification for Parcel 14, Fort Wingate Depot Activity  
**Attachments:** Access Notification for Parcel 14\_Padilla\_30May2019.pdf; Parcel14map\_30May2019\_Access Notification ltrs\_FWDA.pdf

Ms. Padilla,

The Department of the Army respectfully submits the attached notification of its intention to check water levels and perform routine well maintenance at a piezometer and monitoring wells within Parcel 14, Fort Wingate Depot Activity.

If you have questions or require further information, please call Mark Patterson at 505-721-9770.

Thank you,

**Christy Esler | Program Manager**

Sundance Consulting, Inc.

Woman-Native American- Owned Small Business

4292 Tallmadge Rd. | Rootstown, OH 44272

330 578-3024 Office | 330 727-0042 Cell

330 358-7311 (U.S Army office/ Fort Wingate Army Depot)

[cesler@sundance-inc.net](mailto:cesler@sundance-inc.net)

[www.sundance-inc.net](http://www.sundance-inc.net)

**CONFIDENTIALITY NOTICE:**

*This message (including any attachments or enclosures) contains information that may be confidential and is intended only for the use of the individual or entity named above. If you have received this communication in error, please immediately notify me by return email and destroy the communication.*



**DEPARTMENT OF THE ARMY**  
**OFFICE OF THE ASSISTANT CHIEF OF STAFF FOR INSTALLATION MANAGEMENT**  
**600 ARMY PENTAGON**  
**WASHINGTON, DC 20310-0600**

May 30, 2019

Base Realignment and Closure Division

Ms. Jennifer Turner  
Division of Indian Affairs  
Acting Office of the Solicitor, U.S. Department of the Interior  
1849 C Street, N.W.  
Washington, D.C. 20240

RE: Access Notification for Parcel 14, Fort Wingate Depot Activity, McKinley County, New Mexico

Dear Ms. Turner:

The Department of the Army respectfully submits this notification of its intention to check water levels and perform routine well maintenance at a piezometer and monitoring wells within Parcel 14 which was part of the Fort Wingate Depot Activity prior to being transferred to the Department of the Interior on August 3, 2017. A map showing the locations of the piezometer and monitoring wells is enclosed. The Army will be accessing Parcel 14 in accordance with the terms of the Letter of Transfer between the Army and DOI, and in compliance with Section 2829F (b) (2) *Access for Environmental Response Actions* of the National Defense Authorization Act enacted on December 23, 2016. The work will begin on July 22, 2019 and be completed within five days. The Army is conducting the work to comply with the Resource Conservation and Recovery Act Permit (EPA ID# NM6213820974) issued by the New Mexico Environment Department on February 25, 2015.

If you have questions or require further information, please call me at (505) 721-9770.

Sincerely,

SMITH.STEVEN.  
W.1231038520

Digitally signed by  
SMITH.STEVEN.W.1231038520  
Date: 2019.05.30 10:58:37 -05'00'

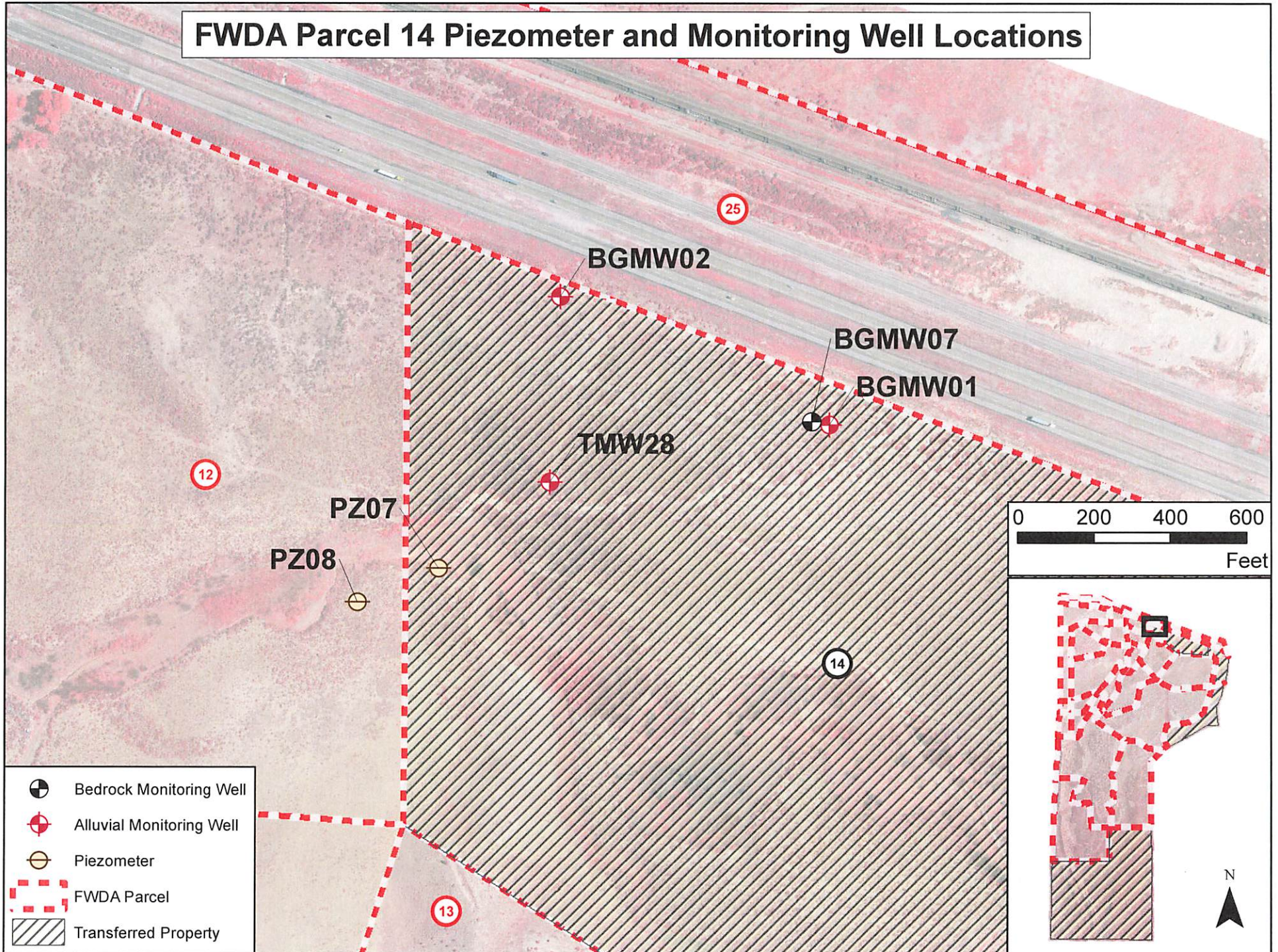
For Mark Patterson  
BRAC Environmental Coordinator

Enclosures: Map

CF:

Mr. Ian Thomas, BRAC-D  
Mr. Steve Smith, USACE SWF  
Dr. B.J Howerton, BIA  
Mr. Clayton Seoutewa, SW BIA  
Mr. Mark Harrington, Pueblo of Zuni  
Ms. George Padilla, BIA, NRO  
Ms. Sharlene Begay-Platero, Navajo Nation IDR  
Mr. Saqib Khan, USACE SWT  
Ms. Daisy Pate, USACE SPA  
Ms. Chelsea Montoya, USACE SPA  
FWDA Admin Record, Ohio / New Mexico

# FWDA Parcel 14 Piezometer and Monitoring Well Locations





## Christy Esler

---

**From:** Christy Esler <cesler@sundance-inc.net>  
**Sent:** Thursday, May 30, 2019 2:37 PM  
**To:** Jennifer Turner  
**Cc:** Ian Thomas (ian.m.thomas2.civ@mail.mil); Patterson, Mark C CIV (US); Steven Smith (steve.w.smith@usace.army.mil); Saqib SWF Khan (Saqib.Khan@usace.army.mil); Pate, Daisy B CIV USARMY CESP (US); 'Montoya, Chelsea R CIV USARMY CESP (US)'; B.J Howerton; Clayton Seoutewa; Mark Harrington; george.padilla@bia.gov; Sharlene Begay-Platero  
**Subject:** Access Notification for Parcel 14, Fort Wingate Depot Activity  
**Attachments:** Access Notification for Parcel 14\_Turner\_30May2019.pdf; Parcel14map\_30May2019\_Access Notification ltrs\_FWDA.pdf

Ms. Turner,

The Department of the Army respectfully submits the attached notification of its intention to check water levels and perform routine well maintenance at a piezometer and monitoring wells within Parcel 14, Fort Wingate Depot Activity.

If you have questions or require further information, please call Mark Patterson at 505-721-9770.

Thank you,

**Christy Esler | Program Manager**

Sundance Consulting, Inc.

Woman-Native American- Owned Small Business

4292 Tallmadge Rd. | Rootstown, OH 44272

330 578-3024 Office | 330 727-0042 Cell

330 358-7311 (U.S Army office/ Fort Wingate Army Depot)

[cesler@sundance-inc.net](mailto:cesler@sundance-inc.net)

[www.sundance-inc.net](http://www.sundance-inc.net)

**CONFIDENTIALITY NOTICE:**

*This message (including any attachments or enclosures) contains information that may be confidential and is intended only for the use of the individual or entity named above. If you have received this communication in error, please immediately notify me by return email and destroy the communication.*



DEPARTMENT OF THE ARMY  
OFFICE OF THE ASSISTANT CHIEF OF STAFF FOR INSTALLATION MANAGEMENT  
600 ARMY PENTAGON  
WASHINGTON, DC 20310-0600

May 30, 2019

Base Realignment and Closure Division

Mr. Clayton Seoutewa  
Bureau of Indian Affairs  
Zuni Agency  
P.O. Box 369  
1203B State Hwy 53  
Zuni, NM 87327

RE: Access Notification for Parcel 14, Fort Wingate Depot Activity, McKinley County, New Mexico

Dear Mr. Seoutewa:

The Department of the Army respectfully submits this notification of its intention to check water levels and perform routine well maintenance at a piezometer and monitoring wells within Parcel 14 which was part of the Fort Wingate Depot Activity prior to being transferred to the Department of the Interior on August 3, 2017. A map showing the locations of the piezometer and monitoring wells is enclosed. The Army will be accessing Parcel 14 in accordance with the terms of the Letter of Transfer between the Army and DOI, and in compliance with Section 2829F (b) (2) *Access for Environmental Response Actions* of the National Defense Authorization Act enacted on December 23, 2016. The work will begin on July 22, 2019 and be completed within five days. The Army is conducting the work to comply with the Resource Conservation and Recovery Act Permit (EPA ID# NM6213820974) issued by the New Mexico Environment Department on February 25, 2015.

If you have questions or require further information, please call me at (505) 721-9770.

Sincerely,

SMITH.STEVEN.  
W.1231038520

Digitally signed by  
SMITH.STEVEN.W.1231038520  
Date: 2019.05.30 10:57:49  
-05'00'

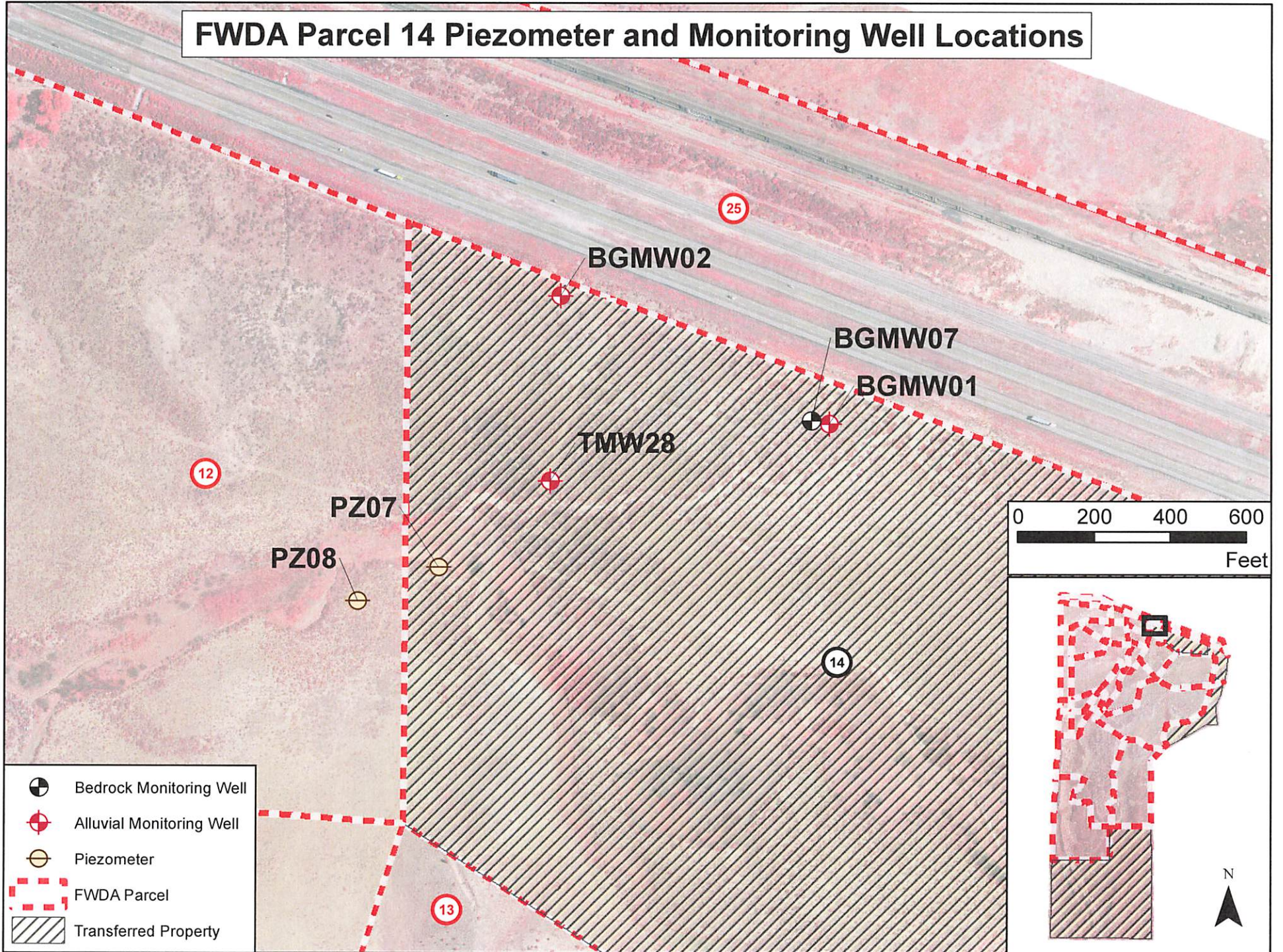
For Mark Patterson  
BRAC Environmental Coordinator

Enclosures: Map

CF:

Mr. Ian Thomas, BRAC-D  
Mr. Steve Smith, USACE SWF  
Dr. B.J Howerton, BIA  
Ms. Jennifer Turner, DOI  
Mr. Mark Harrington, Pueblo of Zuni  
Ms. George Padilla, BIA, NRO  
Ms. Sharlene Begay-Platero, Navajo Nation IDR  
Mr. Saqib Khan, USACE SWT  
Ms. Daisy Pate, USACE SPA  
Ms. Chelsea Montoya, USACE SPA  
FWDA Admin Record, Ohio / New Mexico

# FWDA Parcel 14 Piezometer and Monitoring Well Locations



## Christy Esler

---

**From:** Christy Esler <cesler@sundance-inc.net>  
**Sent:** Thursday, May 30, 2019 2:45 PM  
**To:** Clayton Seoutewa  
**Cc:** Ian Thomas (ian.m.thomas2.civ@mail.mil); Patterson, Mark C CIV (US); Steven Smith (steve.w.smith@usace.army.mil); Saqib SWF Khan (Saqib.Khan@usace.army.mil); Pate, Daisy B CIV USARMY CESP (US); 'Montoya, Chelsea R CIV USARMY CESP (US)'; B.J Howerton; Sharlene Begay-Platero; Mark Harrington; Jennifer Turner; george.padilla@bia.gov  
**Subject:** Access Notification for Parcel 14, Fort Wingate Depot Activity  
**Attachments:** Access Notification for Parcel 14\_Clayton\_30May2019.pdf; Parcel14map\_30May2019\_Access Notification ltrs\_FWDA.pdf

Mr. Seoutewa,

The Department of the Army respectfully submits the attached notification of its intention to check water levels and perform routine well maintenance at a piezometer and monitoring wells within Parcel 14, Fort Wingate Depot Activity.

If you have questions or require further information, please call Mark Patterson at 505-721-9770.

Thank you,

**Christy Esler | Program Manager**

Sundance Consulting, Inc.

Woman-Native American- Owned Small Business

4292 Tallmadge Rd. | Rootstown, OH 44272

330 578-3024 Office | 330 727-0042 Cell

330 358-7311 (U.S Army office/ Fort Wingate Army Depot)

[cesler@sundance-inc.net](mailto:cesler@sundance-inc.net)

[www.sundance-inc.net](http://www.sundance-inc.net)

**CONFIDENTIALITY NOTICE:**

*This message (including any attachments or enclosures) contains information that may be confidential and is intended only for the use of the individual or entity named above. If you have received this communication in error, please immediately notify me by return email and destroy the communication.*